

THE TOWN OF ERVING, MASSACHUSETTS

SELECT BOARD

JACOB A. SMITH, CHAIR

WILLIAM A. BEMBURY

SCOTT BASTARACHE



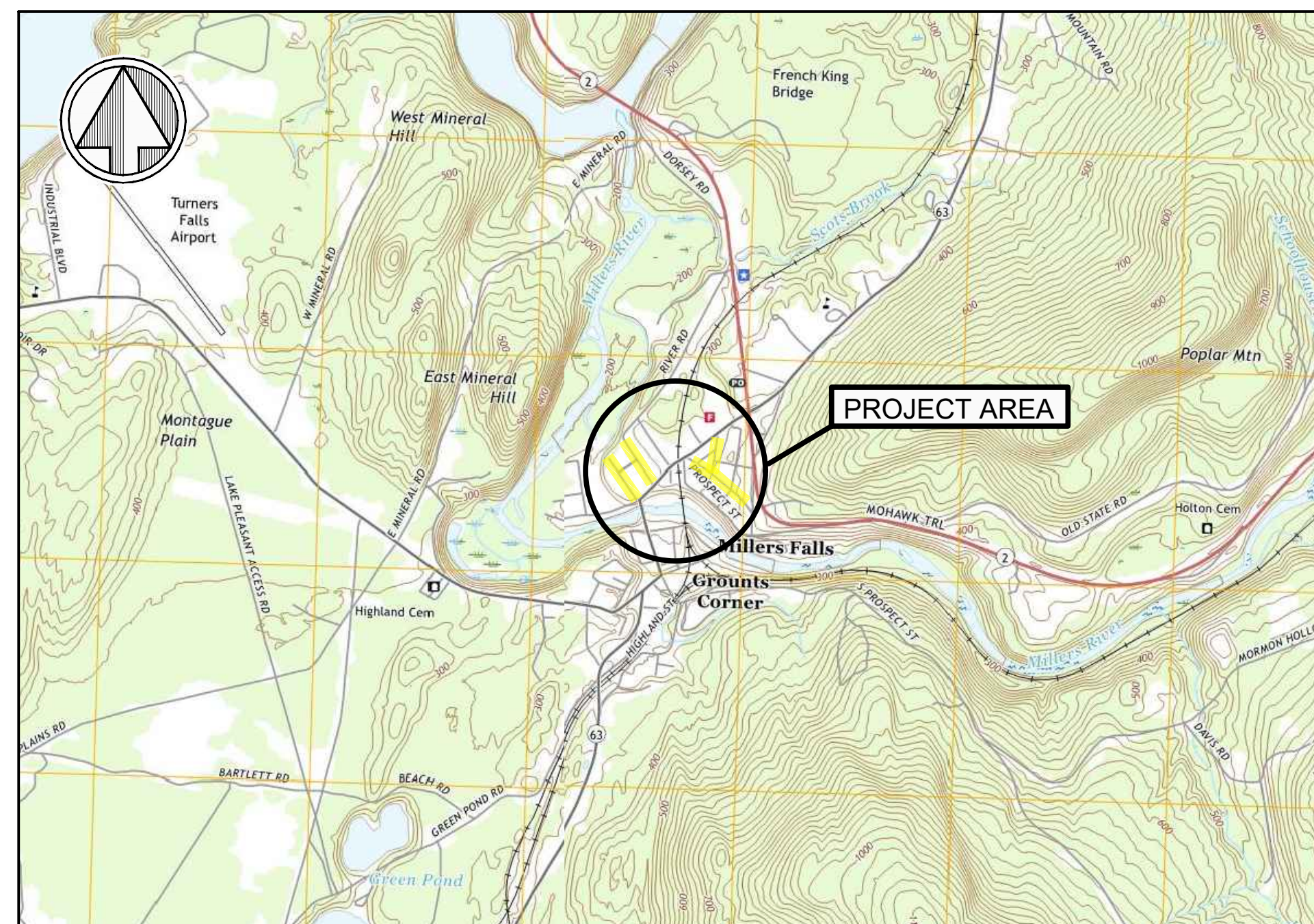
SIDEWALK IMPROVEMENTS PROJECT

CENTRAL STREET

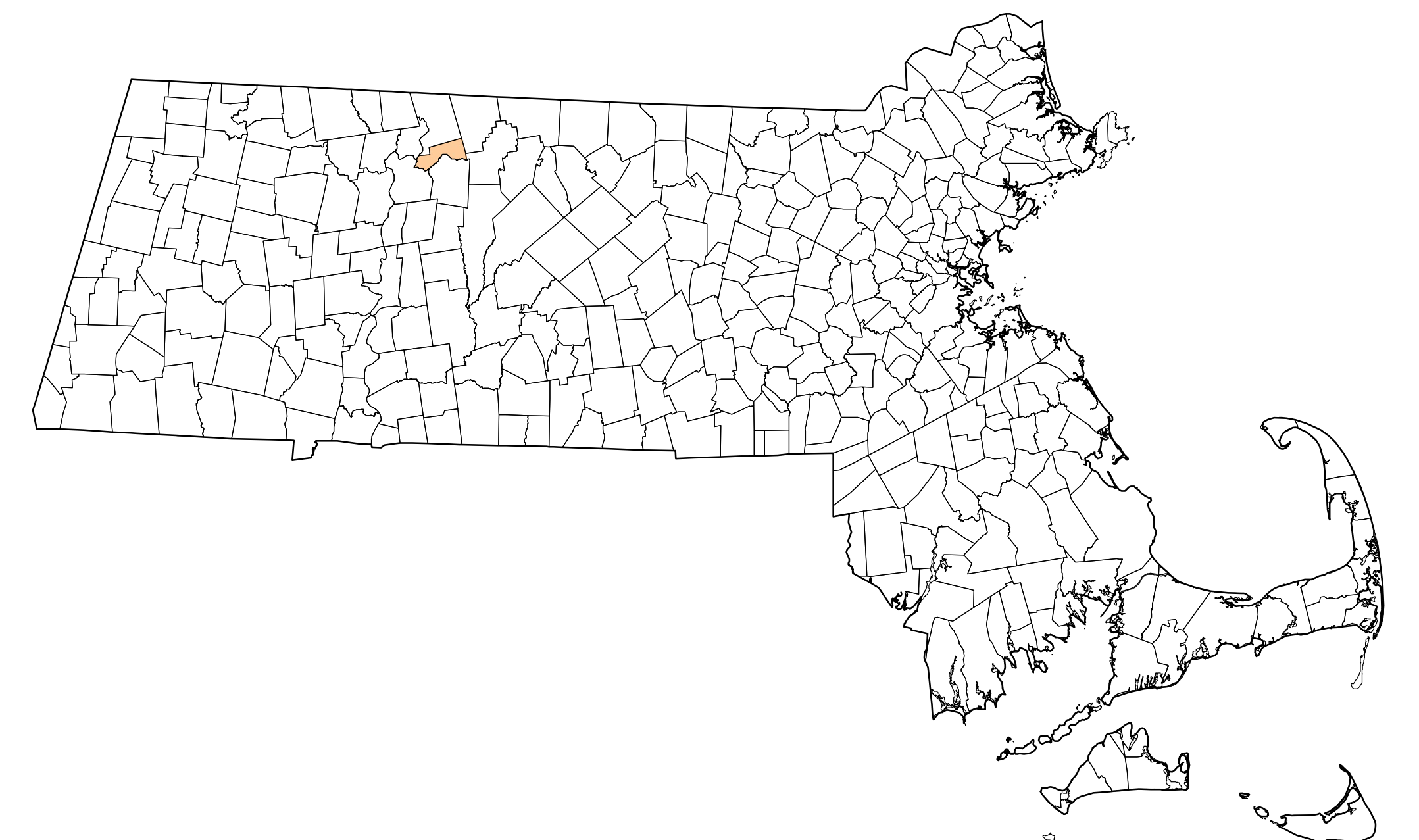
GUNN STREET

PARK STREET

PRATT STREET



LOCATION MAP
SCALE: 1"=2000'



PREPARED BY:

Weston & SampsonSM

WESTON & SAMPSON ENGINEERS, INC.
55 Walkers Brook Drive, Suite 100, Reading, MA

**SELECT BOARD
MEETING 07-12-21**

LEGEND		
DESCRIPTION	EXISTING	PROPOSED
SANITARY SEWER	—S—	—8"S PVC—
FORCE MAIN	—FM—	—6"FM DI—
WATER MAIN	—W—	—8"W DI—
TEMPORARY WATER	—TW—	—X" TW—
STORM DRAIN	—D—	—18"D RCP—
GAS	—G—	—4"G—
ELECTRIC	—E—	—E—
TELEPHONE	—T—	—T—
HOUSE CONNECTION	—SS—	—SS—
WATER SERVICE	—WS—	—WS—
TEMPORARY WATER SERVICE	—TW—	—TW—
SANITARY SEWER MANHOLE	⊙	● SMH
STORM DRAIN MANHOLE	⊙	● DMH
ELECTRICAL MANHOLE	⊙	
TELEPHONE MANHOLE	⊙	
AIR RELEASE VALVE MANHOLE		● ARMH
FORCE MAIN CLEANOUT MANHOLE		● FMMH
CLEANOUT		● CO
CATCH BASIN	■	■
HYDRANT	⊕	⊕
TEMPORARY HYDRANT		⊕
GATE VALVE	⊕	⊕
CHECK VALVE	⊕	⊕
BUTTERFLY VALVE	⊕	⊕
INSERTION VALVE	⊕	⊕
CURB STOP	⊕	⊕
REDUCER	⊕	⊕
CAP OR PLUG / CUT AND CAP	⊕	⊕
GAS GATE VALVE	⊕	⊕
UTILITY POLE	⊕	⊕
GUY POLE	⊕	⊕
GUY WIRE	—	—
OVERHEAD UTILITIES	—OHU—	—OHU—
LIGHT POST	*	*
EDGE OF PAVEMENT	—	—
EDGE OF UNPAVED ROAD	—	—
CURB	—	—
CONCRETE SIDEWALK	CONC WALK	CONC WALK
BITUMINOUS SIDEWALK	BIT WALK	BIT WALK
STONE WALL	—	—
RETAINING WALL	RET WALL	RET WALL
WIRE FENCE	—x—x—x—	—x—x—x—
CHAIN LINK FENCE	—o—o—o—	—o—o—o—
DECIDUOUS TREE	⊕	⊕
EVERGREEN TREE	⊕	⊕
TREE LINE	—	—
CONTROL/SURVEY POINT	△	△
BENCH MARK	⊕	⊕
PROPERTY LINE	—	—
EASEMENT LINE	—	—
CONTOUR	—56—	—56—
SPOT ELEVATIONS	x 100.2	x 101.5
BUILDING/BUILDING NUMBER	#35	#35
FLOOR ELEVATION	FF=56.7	FF=56.7
SILL ELEVATION	S=56.7	S=56.7
LIMIT OF WORK	—	—
WETLAND/WETLAND FLAG/RIVERFRONT FLAG	X2 RA1	X2 RA1
200' RIVERFRONT AREA	RF	RF
100' WETLAND SETBACK	WLS	WLS
EDGE OF WATER	—	—
DRAINAGE SWALE	—	—
RIP RAP	—	—
BOLLARD	B	OB
SIGN	—	—
GUIDE RAIL	—	—
TEST PIT	⊕	⊕
BORING	⊕B1	⊕B1
PROBE	⊕P-1	⊕P-1
HAY BALES	—	—
STRAW WATTLE	—	—
ROCK OUTCROP	—	—

NOTE: ITEMS SHOWN IN THE LEGEND MAY NOT BE PRESENT IN THESE PLANS

ABBREVIATIONS

AC	ASBESTOS CEMENT PIPE
ACCOMP	ASPHALT COATED CORRUGATED METAL PIPE
ASTM	AMERICAN SOCIETY FOR TESTING AND MATERIALS
BC	BITUMINOUS CONCRETE, BITUMINOUS CONCRETE LIP CURB
BIT	BITUMINOUS
BLDG	BUILDING
BM	BENCH MARK
Bov	BOUNDARY VALVE
CATV	CABLE TELEVISION
CB	CATCH BASIN
CC	CONCRETE CURB
CI	CAST IRON
CL	CENTERLINE
CMP	CORRUGATED METAL PIPE
CNO	COULD NOT OPEN
CONC	CONCRETE
CPP	CORRUGATED PLASTIC PIPE
CU FT	CUBIC FEET
CY	CUBIC YARD
D	STORM DRAIN
DI	DROP INLET, DUCTILE IRON
DIA, Ø	DIAMETER
DINV	DEPTH TO INVERT OF EXISTING PIPE
DMH	DRAIN MANHOLE
E	ELECTRIC, EAST
EA	EACH
ELEV	ELEVATION
EOP	EDGE OF PAVEMENT
EW	EACH WAY
EX	EXISTING
FT	FEET, FOOT
G	NATURAL GAS
GALV	GALVANIZED
GC	GRANITE CURB
HC	HOUSE CONNECTION
HP	HIGH PRESSURE
HYD	FIRE HYDRANT
INV	INVERT
ID	INSIDE DIAMETER
IP	IRON PIPE
LF	LINEAR FEET
LS	LUMP SUM
MASSDOT	MASSACHUSETTS DEPARTMENT OF TRANSPORTATION
MAX	MAXIMUM
MB	MAIL BOX
MECH	MECHANICAL
MH	MANHOLE
MIN	MINIMUM
MISC	MISCELLANEOUS
N	NORTH
NC	NORMALLY CLOSED
NF	NOW OR FORMERLY, NOT FOUND
NO OR #	NUMBER
PE	POLYETHYLENE
P	PROPERTY LINE
PVC	POLYVINYL CHLORIDE
PR	PROPOSED
PVMT	PAVEMENT
RC	REINFORCED CONCRETE
ROW	RIGHT-OF-WAY
S	SEWER, SOUTH
SF	SQUARE FEET
SPEC	SPECIFICATIONS
SQ FT	SQUARE FEET
SS	SEWER SERVICE
STA	STATION
SW	SIDEWALK
T	TELEPHONE
TBM	TEMPORARY BENCH MARK
TL	TRAFFIC LOOP
TW	TEMPORARY WATER LINE
TYP	TYPICAL
UP	UTILITY POLE
VC	VITRIFIED CLAY
VERT	VERTICAL
W	WATER, WEST
YD	YARD DRAIN

CONSTRUCTION NOTES:

1. THE CONTRACTOR SHALL CALL DIGSAFE AT 1-888-344-7233 AT LEAST 72 HOURS, SATURDAYS, SUNDAYS, AND HOLIDAYS EXCLUDED, PRIOR TO EXCAVATING AT ANY LOCATION. A COPY OF THE DIGSAFE PROJECT REFERENCE NUMBER(S) SHALL BE GIVEN TO THE OWNER PRIOR TO EXCAVATION.
2. LOCATIONS OF EXISTING PIPES, CONDUITS, UTILITIES, FOUNDATIONS AND OTHER UNDERGROUND OBJECTS ARE NOT WARRANTED TO BE CORRECT AND THE CONTRACTOR SHALL HAVE NO CLAIM ON THAT ACCOUNT SHOULD THEY BE OTHER THAN SHOWN.
3. TEST PITS TO LOCATE EXISTING UTILITIES SHALL BE PERFORMED WHERE SHOWN ON THE PLANS OR WHERE REQUIRED BY THE ENGINEER. TEST PITS SHALL BE PERFORMED PRIOR TO CONSTRUCTION.
4. STONE WALLS, FENCES, MAIL BOXES, SIGNS, CURBS, LIGHT POLES, ETC. SHALL BE REMOVED AND REPLACED AS NECESSARY TO PERFORM THE WORK. UNLESS OTHERWISE INDICATED, ALL SUCH WORK SHALL BE INCIDENTAL TO THE PROJECT.
5. ALL PAVEMENT DISTURBED BY THE CONTRACTOR'S OPERATIONS SHALL BE REPLACED IN ACCORDANCE WITH THE SPECIFICATIONS AND AS SHOWN ON THE DRAWINGS.
6. ALL AREAS DISTURBED BY THE CONTRACTOR BEYOND PAYMENT LIMITS SHALL BE RESTORED AT NO ADDITIONAL COST TO THE OWNER.
7. THE CONTRACTOR SHALL NOT STORE ANY APPARATUS, MATERIALS, SUPPLIES, OR EQUIPMENT ON DRAINAGE STRUCTURES OR WITHIN 100 FEET OF WETLANDS.
8. THE CONTRACTOR SHALL RETAIN THE SERVICES OF A SURVEYOR LICENSED IN THE COMMONWEALTH OF MASSACHUSETTS TO COMPLETE ALL LAYOUTS, SURVEYS, BENCHMARK TRANSFERS, ETC. REQUIRED FOR CONSTRUCTION OF THE PROJECT.
9. INLET PROTECTION SHALL BE PROVIDED AND MAINTAINED ON ALL CATCH BASINS FOR THE DURATION OF THE PROJECT.
10. ALL PROPOSED SIDEWALKS SHALL MATCH GRADE AT ROADWAY INTERSECTIONS, PRIVATE PROPERTY SIDEWALKS, STAIRWAYS, AND BUILDING ENTRANCES.
11. ALL STREET EXCAVATIONS SHALL BE COMPLETELY CLOSED AT THE END OF EACH WORKING DAY BY BACKFILLING OR COVERING WITH STEEL PLATES. ALL SIGNAGE SHALL BE REMOVED AND ALL ROADS OPENED TO NORMAL TRAFFIC FLOW.
12. EXISTING UTILITIES, TOPOGRAPHY, EDGE OF PAVEMENT, UTILITY POLE LOCATIONS, SIDEWALKS AND LOCATIONS OF ABOVE GROUND STRUCTURES FROM FIELD SURVEY PERFORMED MAY 2021 BY WESTON & SAMPSON ENGINEERS, INC.
13. ELEVATIONS SHOWN BASED UPON NAVD88 AND HORIZONTAL COORDINATES BASED UPON MASSACHUSETTS STATE PLANE.
14. PROPERTY LINE INFORMATION BASED ON MAPPING PROVIDED BY MASSGIS AND THE TOWN OF ERVING, MASSACHUSETTS.
15. RESOURCE AREAS DELINEATED BY HEATHER COMEE, WETLAND CONSULTANT, INC. AND FIELD LOCATED BY WESTON & SAMPSON JUNE 2021.
16. CONTACT INFORMATION:
ERVING HIGHWAY DEPARTMENT : GLENN McCORRY, 413-423-3500 x1400

SHEET NO.
1
2
3
4
5
6
7
8
8
9

DRAWING NO.
—
C-001
C-100
C-101
C-102
C-103
C-500
C-501
C-502
C-503


DRAWING INDEX

TITLE
COVER
LEGEND, ABBREVIATIONS, NOTES AND DRAWING INDEX
CENTRAL STREET STA 0+00 TO 11+00 AND PARK STREET 0+00 TO 0+65
PARK STREET STA 0+65 TO 5+50
PRATT STREET STA 0+00 TO 9+00
GUNN STREET STA 0+00 TO 7+25
GRADING PLANS
DETAILS
DETAILS
CONSTRUCTION ZONE SAFETY PLAN

Project:
TOWN OF ERVING
MASSACHUSETTS
SELECT BOARD

SIDEWALK IMPROVEMENTS
PROJECT

CENTRAL STREET, GUNN STREET,
PARK STREET AND PRATT STREET



Weston & Sampson

Weston & Sampson Engineers, Inc.
55 Walkers Brook Drive, Suite 100
Reading, MA 01867
978.532.1900 800.SAMPSON
www.westonandsampson.com

Revisions:

No.	Date	Description

Scale: NO SCALE

Date:

Drawn By: WGS

Reviewed By: WGS

Approved By: CBW

W&S Project No.: ENG21-0363

W&S File No.:

LEGEND,
ABBREVIATIONS,
NOTES AND
DRAWING INDEX

**SELECT BOARD
MEETING 07-12-21**

Sheet Number:
C-001

