

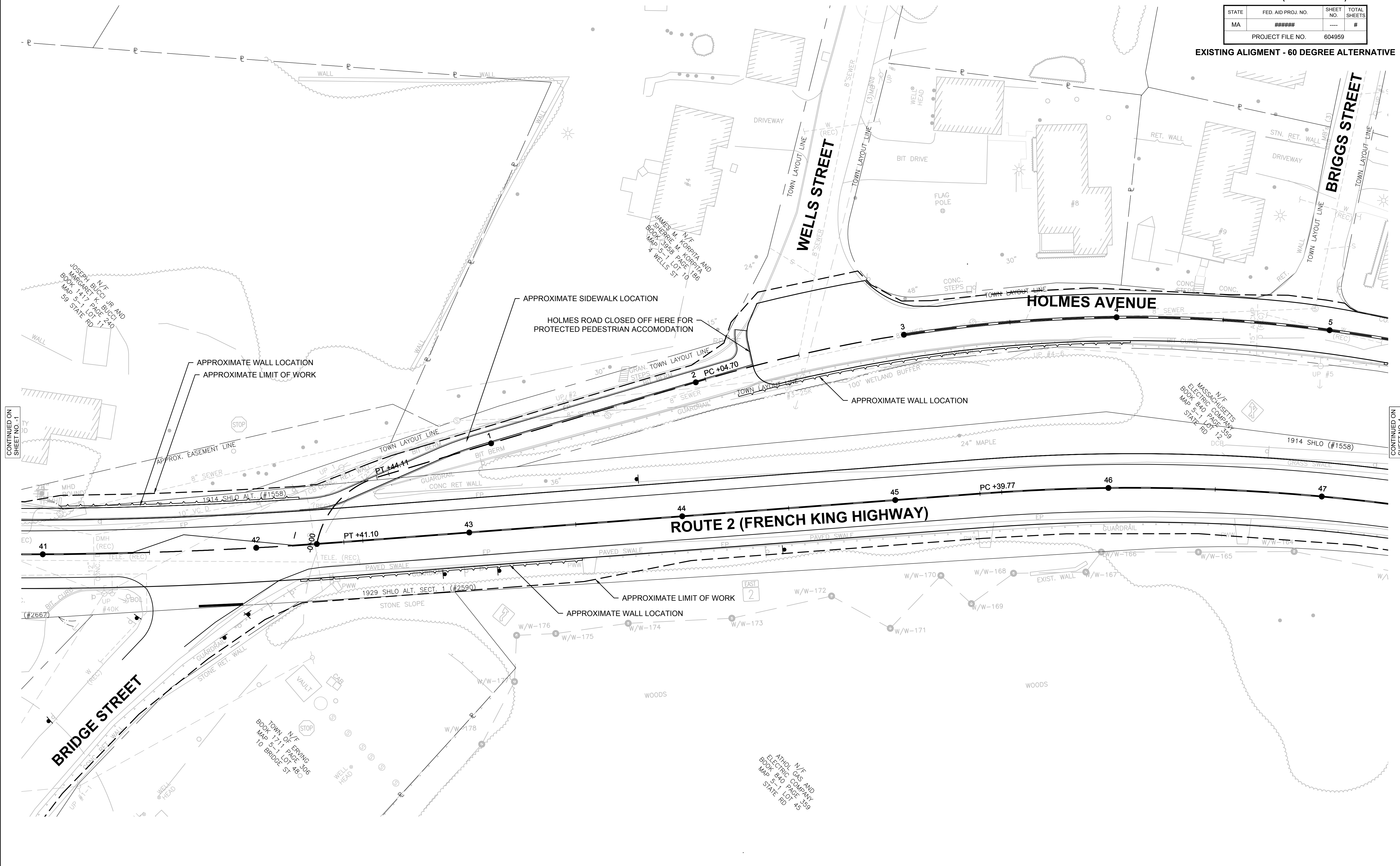
HIGHWAY GUARD DETAILS TRAFFIC SIGNAL CONDUIT WATER SUPPLY ALTERATIONS DRAINAGE DETAILS

NONE NONE NONE NONE

**ERVING
ROUTE 2 (FARLEY AREA)**

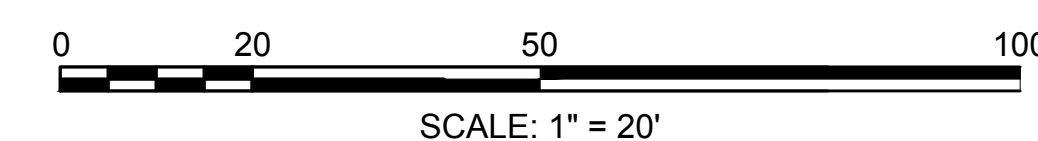
STATE	FED. AID PROJ. NO.	SHEET NO.	TOTAL SHEETS
MA	#####	---	#
PROJECT FILE NO.		604959	

EXISTING ALIGNMENT - 60 DEGREE ALTERNATIVE



CONTINUED ON SHEET NO. 1

CONTINUED ON SHEET NO. 1



HIGHWAY GUARD DETAILS

TRAFFIC SIGNAL CONDUIT

WATER SUPPLY ALTERATIONS

DRAINAGE DETAILS

NONE

NONE

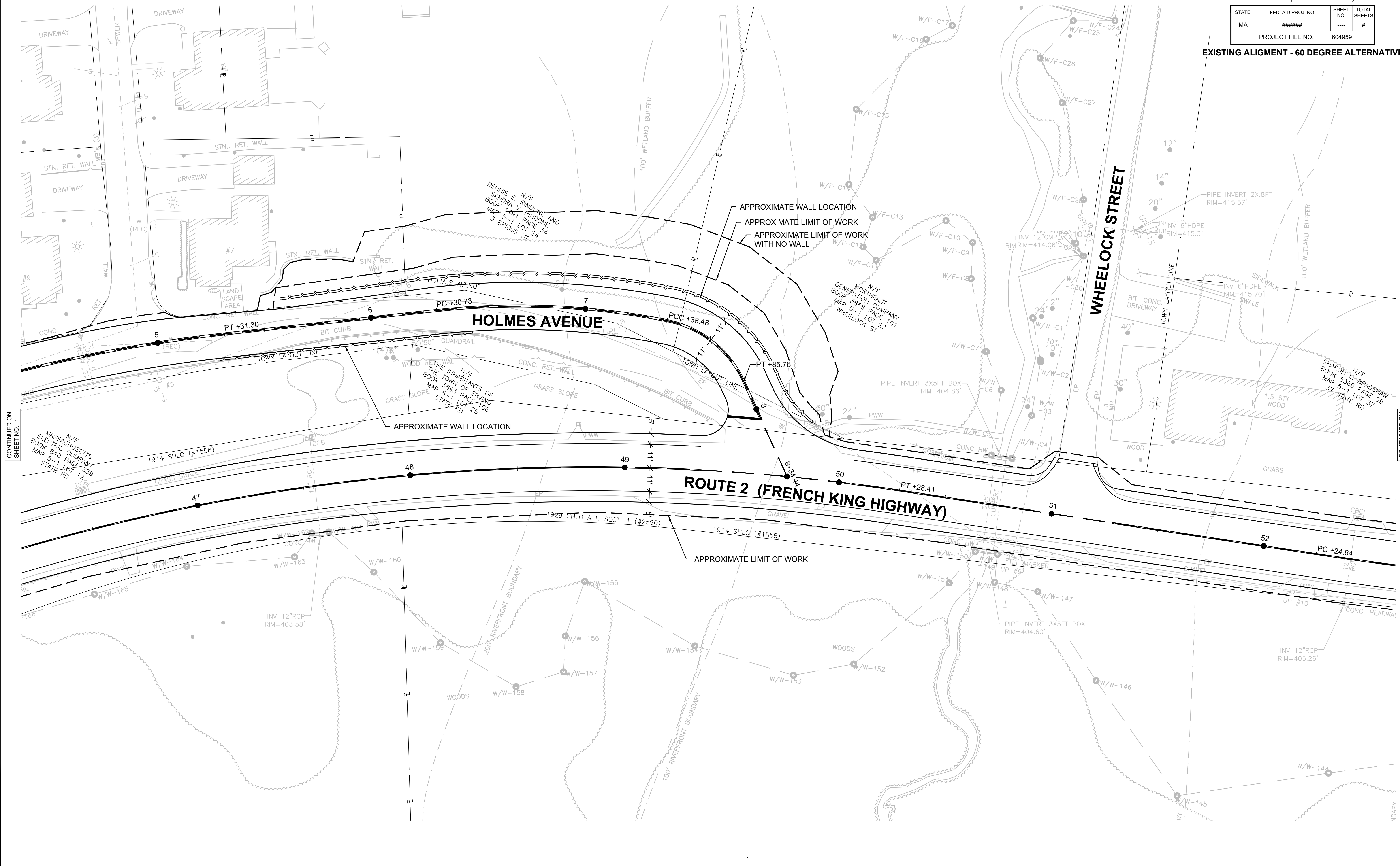
NONE

NONE

ERVING
ROUTE 2 (FARLEY AREA)

STATE	FED. AID PROJ. NO.	SHEET NO.	TOTAL SHEETS
MA	#####	---	#
PROJECT FILE NO.		604959	

EXISTING ALIGNMENT - 60 DEGREE ALTERNATIVE



CONTINUED ON
SHEET NO. 1

CONTINUED ON
SHEET NO. 1

