






Legend


- 


Streams & rivers
- 


Sewer lines
- 


Water lines
- 


Water
- 


Wetland
- 


Central Village (CV)
- 


Village Residential (VR)
- 


French King Commercial District (C)
- 


Rural Residential (RR)
- 

Groundwater Protection Overlay District (GP)
- 

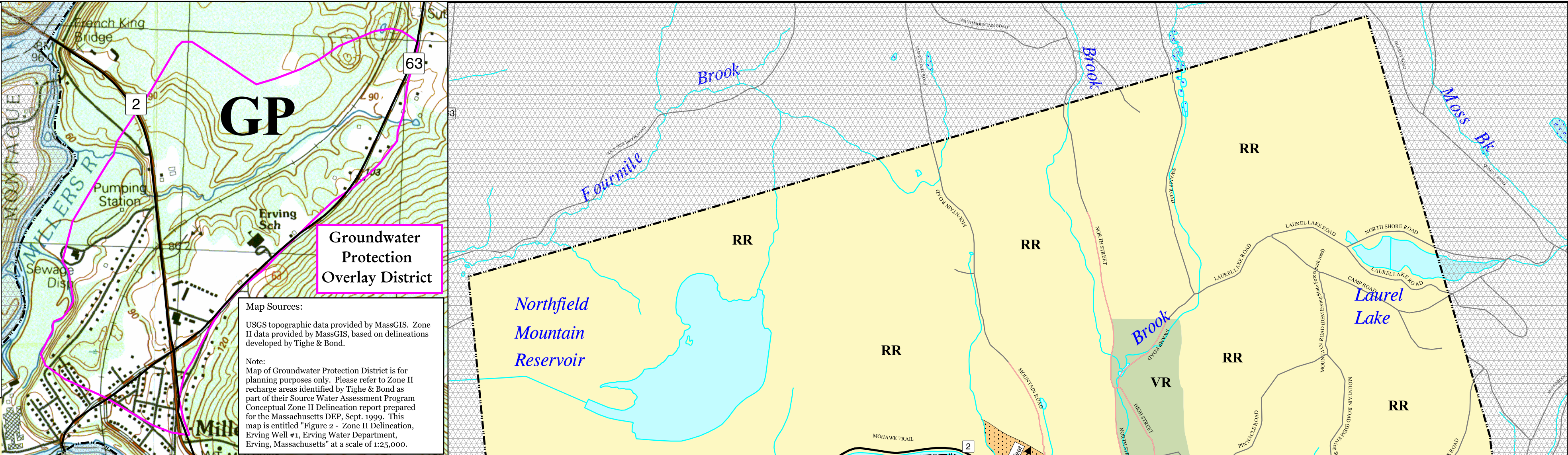
Wireless Communication Overlay District (WD)
- 

Town line
- 

Rail line
- 

Roads
- 

Major roads

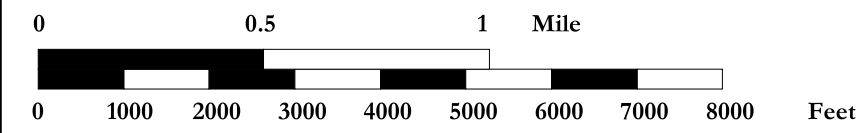



Map Sources:

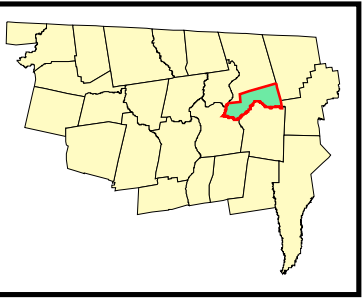
Map produced by The Franklin Regional Council of Governments Planning Department. GIS data sources include the FRCOG Planning Department, the Massachusetts Highway Department and MassGIS. Digital data obtained from MassGIS represent the efforts of the Massachusetts Executive Office of Environmental Affairs and its agencies to record information from the sources cited in the associated documentation. EOEAA maintains an ongoing program to record and correct errors in the GIS data that are brought to its attention. EOEAA makes no claims as to the reliability of the GIS data or as to the implied validity of any uses of the GIS data. EOEAA maintains records regarding all methods used to collect and process these digital data and will provide this information on request. Executive Office of Environmental Affairs, MassGIS EOEAA Data Center, 251 Causeway Street, Suite 900, Boston, MA 02114-2500.

Road data provided by Massachusetts Highway Department. Town line, rail line, river, stream, pond, National Wetlands Inventory, and aquifer data provided by MassGIS. Zoning, wireless communications overlay, water and sewer line data digitized by FRCOG Planning Department staff.

Note: Depicted boundaries are a approximate and are intended for planning purposes only. Portions of the source data were obtained from 1:100,000 scale maps, therefore the accuracy of the line work on this map is +/- 100 feet.



Scale refers to map of the town (not insets).



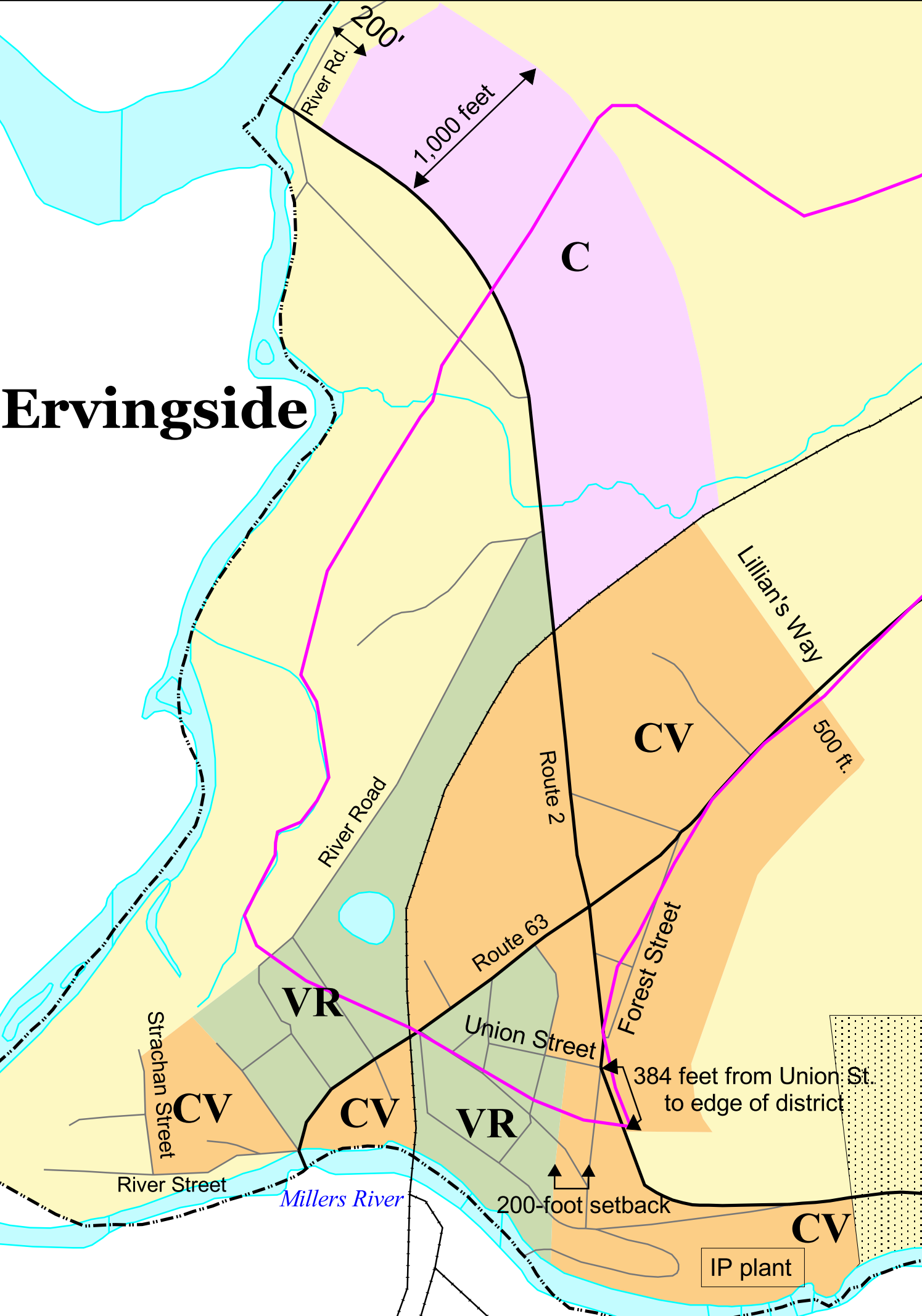
Town of Erving
Franklin County
Massachusetts



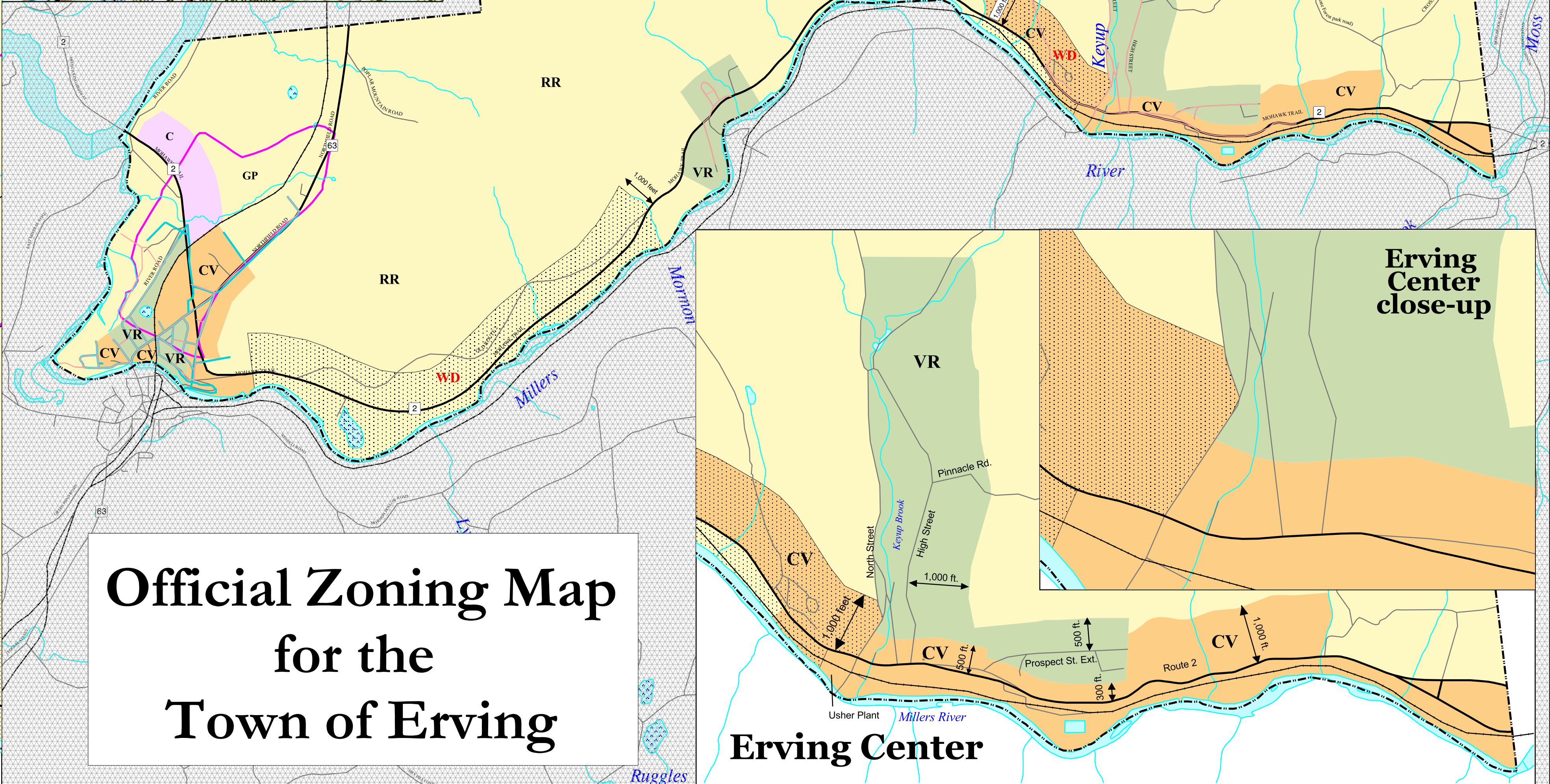
FRANKLIN REGIONAL COUNCIL OF GOVERNMENTS
Main Office: 413-774-3167
425 Main Street
Greenfield, Massachusetts 01301

June 6, 2005

Erving

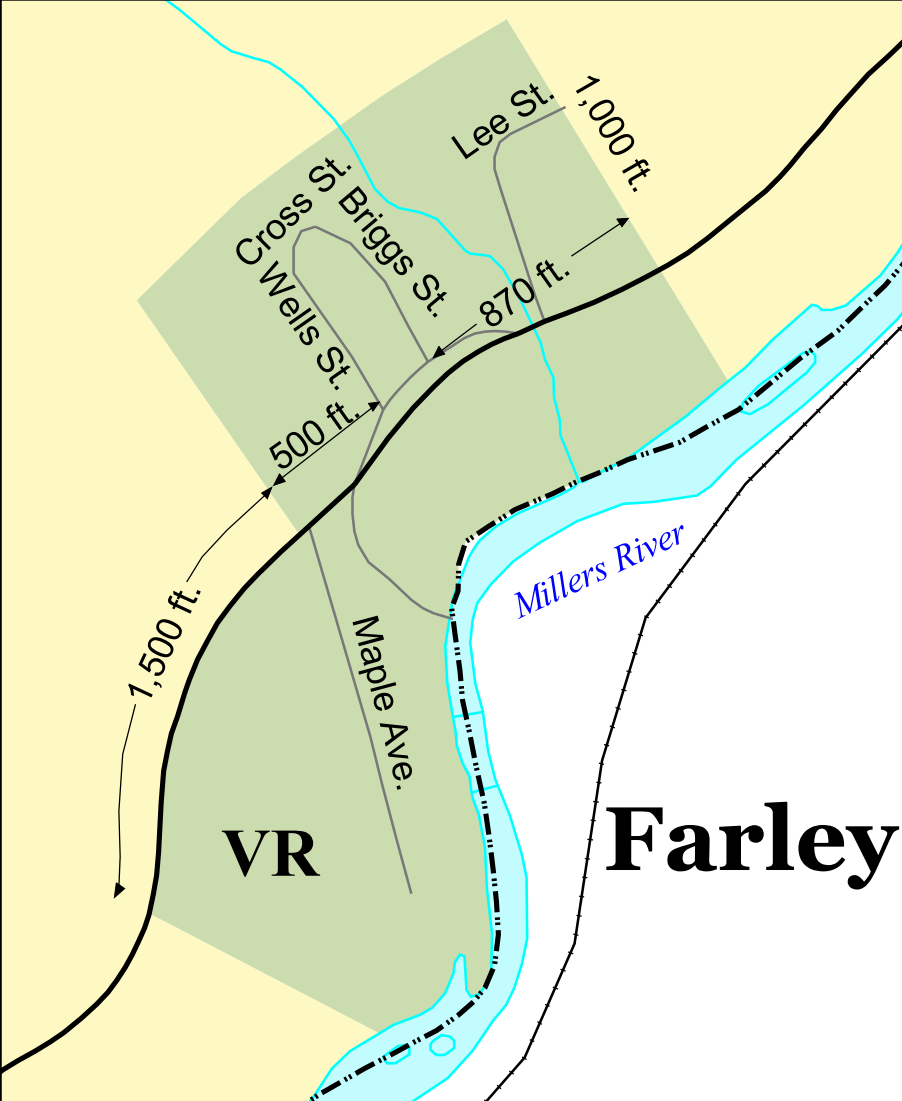


**Official Zoning Map
for the
Town of Erving**



Erving Center

Erving Center close-up



Farley